



**Application for consent to construct works on
common land**

Commons Act 2006: Section 38

National Trust Act 1971: Section 23

Return completed application to:

Planning Inspectorate Wales
Cathays Park
Cardiff
CF10 3NQ

Phone: 029 20823866

Fax: 029 20825150

E-mail: wales@pins.gsi.gov.uk

Application for consent to construct works on common land

- Answer all the questions on this form in full and only use a separate sheet where there is insufficient space for your answer
- Refer to separate **Notes** on completing this form (the "Notes") and the 'Common Land Guidance - General Overview' note before, and when, applying
- Consult informally and widely about your ideas before developing a formal proposal

This application is made under (tick as applicable)

Section 38: Commons Act 2006

.....
(if there is a Scheme of Management or local Act applying to the land, see Section I and 'Common Land Guidance – Special Consent Provisions (other than National Trust Land)' note before applying)

Section 23: National Trust Act 1971

.....
(see Common Land Guidance – Special Consent Provisions (National Trust Commons)' note before applying))

SECTION A – The land (see Notes 1, 2 and 3)

1. Name of Common CL No.

(a) Community/Town of

(b) Borough/County Borough/City of

2. Commons Registration Authority

3. Does owner of common consent to proposals

SECTION B – The applicant

4. Title (e.g. Mr/Mrs/Miss/Ms/Dr)

(a) Forename(s)

(b) Surname

(c) Position/Organisation (if appropriate)

5. Full postal address

Postcode

Telephone number (incl national dialling code)

Mobile number

Fax number (incl national dialling code)

E-mail address

I prefer to be contacted by E-mail Post

Details of Agent (if appropriate)

6. Title (e.g. Mr/Mrs/Miss/Ms/Dr)

Contact Name

Organisation

7. Full postal address

Suite 4a, Hodge House
114-116 St Mary Street
Cardiff

Postcode

Telephone number (incl national dialling code)

Mobile number

Fax number (incl national dialling code)

E-mail address

SECTION C – Area of common and common rights (see Note 4)

8. (a) Is the land on which the works are proposed registered as common land? Yes No

(b) If **No**, why do you need to apply?

9. (a) What is the total area of the common as registered?

(b) What common right(s); if any, are registered? (e.g. number and type)

A full copy of the Register of Common Land for CL25 is included with this application and details of the rights are set out in the Register.
The common rights permit the grazing of either sheep (including lambs), cattle or horses. The ewe and lambs count as one unit with one horse or one head of cattle counting as five units.
For further details, please see Part 4 of the accompanying Statement re. Commons Secondary Consents.

Are they ever exercised? Yes No

If **Yes**, to what extent (e.g. which commoners are active, which rights are exercised and how frequently?)

There are now 42 rights holders on the Common of which 6 actively graze stock on the Common. The rights exercised are primarily rights to graze and the active graziers turn out sheep and cows. The Commoners have entered into a Glastir contract to limit grazing on the Common - the Glastir contract has been replaced by an agreement under the Habitat Wales Scheme.

SECTION D – The proposal (see Note 5 and 6)

10. What works are proposed? (tick **all** that apply)

- (a) fencing
- (b) building/s
- (c) other structure/s
- (d) ditch/es, trench/es, embankments/s .
- (e) other works .

Please specify

11. Area and extent of works

(a) What area will be occupied by the works or enclosed by the fencing?

sq m/ha

(b) What length of works/fencing is proposed?

m

*trench to be in-filled so no permanent works on surface.

12. Are the proposed works:

- (a) permanent?
- (b) time-limited? **(see Note 7)**
- (c) a mixture of both (a) and (b)

For time-limited works, how long will they be needed?

3-6 weeks

weeks/months/
years

13. Is this application, or any part of it, for works that have already been constructed? **(see Note 8)**

Yes No

14. Describe the proposed works below

The works form part of a Development of National Significance (DNS) application for a 35MW green energy scheme of Solar PV and Battery Storage.

The works consist of laying a 33KV electricity underground cable from the proposed solar site to the substation on Mynydd Maen Common. The laying of the cable will require excavation of a trench (1200mm depth and 600mm width) some 3043m in length along the route outline in the plan appended to the attached Statement of Secondary Consents.

The proposed works will be carried out in sections with excavations being back filled each day. The area disturbed will be reinstated and re-seeded with an appropriate seed mix to reflect the existing grass cover on that area of the Common.

To minimise disturbance to the surface of the common, the cabling route chosen is intended to be the shortest route to the substation allowing for topography and, where possible, will follow the route of existing stone tracks.

For further details please see Parts 3 & 5 of the attached Statement of Secondary Consents.

15. Say more about the nature and purpose of the proposal, and explain why the proposed works are needed on the common **(see Note 9)**

The proposed works are required for the construction of the proposed Solar PV Development. This is a secondary consent application pursuant to the DNS regime.

The proposed Solar PV development will contribute to the generation of renewable energy in Wales. The DNS application its enclosures contains further information on the need for the development and consequently the proposed works which form part of this application.

For further information, please see Part 5 of the attached Statement of Secondary Consents.

16. It is strongly recommended that you consult **informally** on your proposals at an early stage in their development. **(See Note 10 and 'Common Land Guidance - General Overview' note)**

What **informal** consultation have you carried out? Give details below

The Applicant has contacted the Commoners Association and is waiting for their Agent to revert back but the Applicant understands that the Association does not object to the proposed works.

SECTION D1 – Additional questions where proposed works involve fencing

(If your proposal does not include fencing, go straight to Section E)

17. Please give details of:

(a) the type(s) of fence proposed

(b) the height of fencing

18. Please give **full** details of the need for fencing. This should cover: why fencing of this type is needed, what the aim of the fencing is, and why it is the length proposed.

19.(a) What other measures (i.e. alternatives to fencing) have you considered? Why are these not available to you, or not considered to be practical?

(b) Give details of any measures proposed to mitigate the visual effect of the fencing.

20.(a) How will you ensure that the public and others with rights (e.g. common rights holders) will have access to the land after the fencing is in place? Give details of the number, type and location of stiles and gates (see also question 17.(b)).

(b) Will the fencing cross any public right of way or road? (See 'Common Land Guidance - General Overview' note) ... Yes No

If **yes**, has the consent of the highway authority been given for any stile, gate or cattle grid and bypass which may be required? Yes No

.....
If **Yes**, please enclose a copy. Copy enclosed

If **No**, but consent is needed please give:

Date of Application

Reference Number

Highway Authority Contact: Name

Tel

E-mail

Details of Application and stage reached

SECTION E – Other consents (see Notes 11 and 12)

21.(a) Is planning permission needed for your proposal? Yes No

If **Yes**, has planning permission already been obtained? Yes No

If **Yes**, please enclose a copy. Copy enclosed

If **No**, but application has been made please give:

Date of Application

Reference Number

Planning Authority Contact: Name

Tel

E-mail

Details of Application and stage reached

Application to be submitted for proposed solar development to be determined by Planning and Environment Decisions Wales (PEDW) through the DNS process.

(b) Has an Environmental Impact Assessment screening opinion been adopted? Yes No
(See 'Common Land Guidance - General Overview' note)

If **Yes**, has a screening application been approved by Welsh Government? Yes No
.....

If **Yes**, please enclose a copy. Copy enclosed

If **No**, but an opinion is needed, please give details of application:

EIA dealt with as part of the DNS Application.

SECTION F – Designations

22.(a) Is the proposal in or near a Site of Special Scientific Interest (SSSI), a Special Area of Conservation (SAC) a Special Protection Area (SPA), a wetland listed in accordance with the Ramsar convention? (**See Note 13 and General Overview**) Yes No

If **Yes**, please give details, identify on the map (see Section K), and provide evidence that you have consulted Natural Resources Wales

(b) Will the proposal affect a Scheduled Ancient Monument (SAM)? Yes No
.....

If **Yes**, please give details, identify on the map (see Section K), and provide evidence that you have consulted Cadw (**see Note 14**).

(c) Is the proposal in a National Park or Area of Outstanding National Beauty (AONB)?

Yes No

If **Yes**, please give details and provide evidence that you have consulted the National Park Authority or Natural Resources Wales.

SECTION G – Existing works and adjacent common land (see Note 15)

23.(a) Are there any existing buildings, roads, fences or other constructions on the common?

Yes No

If **Yes**, give details below (see Section K)

There are existing historic stone-based tracks on the common.

(b) Does any area of common land or village green, of a different registration number, adjoin the common on which the works are proposed?

Yes No

If **Yes**, give details and identify the boundaries on the map (see Section K)

The common is part of a large common grazed area also incorporating common land numbers CL26 and CL27.

SECTION H – Public access (see Notes 16, 17 and 18)

24.(a) Do the public have a right of access to the common for air and exercise under section 193 of the Law of Property Act 1925?

Yes No

(b) Is the common subject to an Order of Limitation made under section 193?

Yes No

If **Yes**, give its date and other details, and send us a copy of the Order

SECTION I – Schemes of management and local Acts (see Notes 19 and 20)

25.(a) Is there a Scheme of Management for the common made under the Commons Act 1899? Yes No

(b) Is there any other regulatory Scheme or Act for the common? (e.g. a Provisional Order Confirmation Act under the Commons Act 1876) Yes No

If **Yes** to (a) or (b), give its date and other details, and send us a copy of the Scheme or Act.

SECTION J – Advertisement and consultation (see Notes 21, 22 and 23)

You must advertise your proposal in one main local newspaper and at the main points of entry to the common **within 7 days** of making your application. Use the draft notice at **Annex A** of **Notes**.

You must also send a copy of the notice (using the letter at **Annex C** of **Notes**) to the following:

- the owners of the land
- the commons council or association (if there is one)
- all known commoners
- others with a legal interest e.g. tenants, those with easements, or other rights over the land
- any relevant community/town, borough/county borough, city or county council
- Natural Resources Wales
- Cadw
- National Park authority (if the proposal is in a National Park)
- Open Spaces Society (**see Note 24**)

26. Which newspaper will the advertisement appear in, and on what date?

Not applicable - addressed as part of the DNS application

27. Are you the owner of the land? Yes No

If **No**, does the owner support your application?
.....

Yes No

Provide written evidence of the owner's views. Evidence enclosed

Please see attached email confirming owner's consent.

SECTION K – Maps (see Note 25)

You must include with your application **two copies** of a map which fully meets the requirements set out in **Note 25**. The map must clearly show what you are proposing to do and where.

28. Two copies of the map that meets the requirements set out in **see Note 25** are enclosed

SECTION L – Public inquiry or hearing (see Note 26 and ‘Common Land Guidance - General Overview’ note)

29. Give the name and address of a suitable place in the locality for holding a public inquiry or hearing, should this be needed.

Contact Name/Tel Number:

Checklist (tick to confirm)

For all applications:

I have read the relevant **Notes** and ‘Common Land Guidance - General Overview’ note

For section 38 applications only:

- I am satisfied that:
 - the land is registered as common land or is otherwise within the scope of section 38
 - the proposed works would prevent or impede access

For section 23 applications only:

- I have enclosed a letter from the National Trust confirming its view that the proposed works are "desirable" under section 23(1)

For all applications:

- I have:

- answered all the questions on this form in full
- enclosed two copies of the map that meets the requirements of Section K
- enclosed a copy of the commons register in respect of this common, where registered (i.e. details of land, rights, and ownership, and the register map)
- enclosed a copy of any document mentioned in answering the questions on this form (e.g. planning permission, scheme of management, written permission of the landowner, letters from informal consultees etc.)
- understood that any of the application papers may be copied to interested parties on request, and have informed people as necessary

I will within 7 days:

- advertise the proposal in one local newspaper
- post a copy of the notice at the main entry points to the common
- send a copy of the notice to all those listed at Section J
- place a copy of the notice, map and application at the inspection point

I will write to you as early as possible, using the letter at **Annex D** of the **Notes** to confirm that the advertising requirements have been met

SECTION M – Declaration

I/We* apply under section 38 of the Commons Act 2006/section 23 of the National Trust Act 1971* to the Welsh Ministers for CONSENT to construct the works described in Section D of this form.

**delete as appropriate*

Signed

Name (BLOCK letters)

Position (if applicable)

Organisation (if applicable)

Date

You must keep a copy of your completed form

Data Protection Act

Your application will be in the public domain. As such, all papers associated with it will be disclosed during the application process to others, including other Central Government Departments, public bodies, local authorities, other organisations and members of the public.

Cil-Lonydd Solar Scheme

Site Location Plan (showing cable route)

05/03/2024

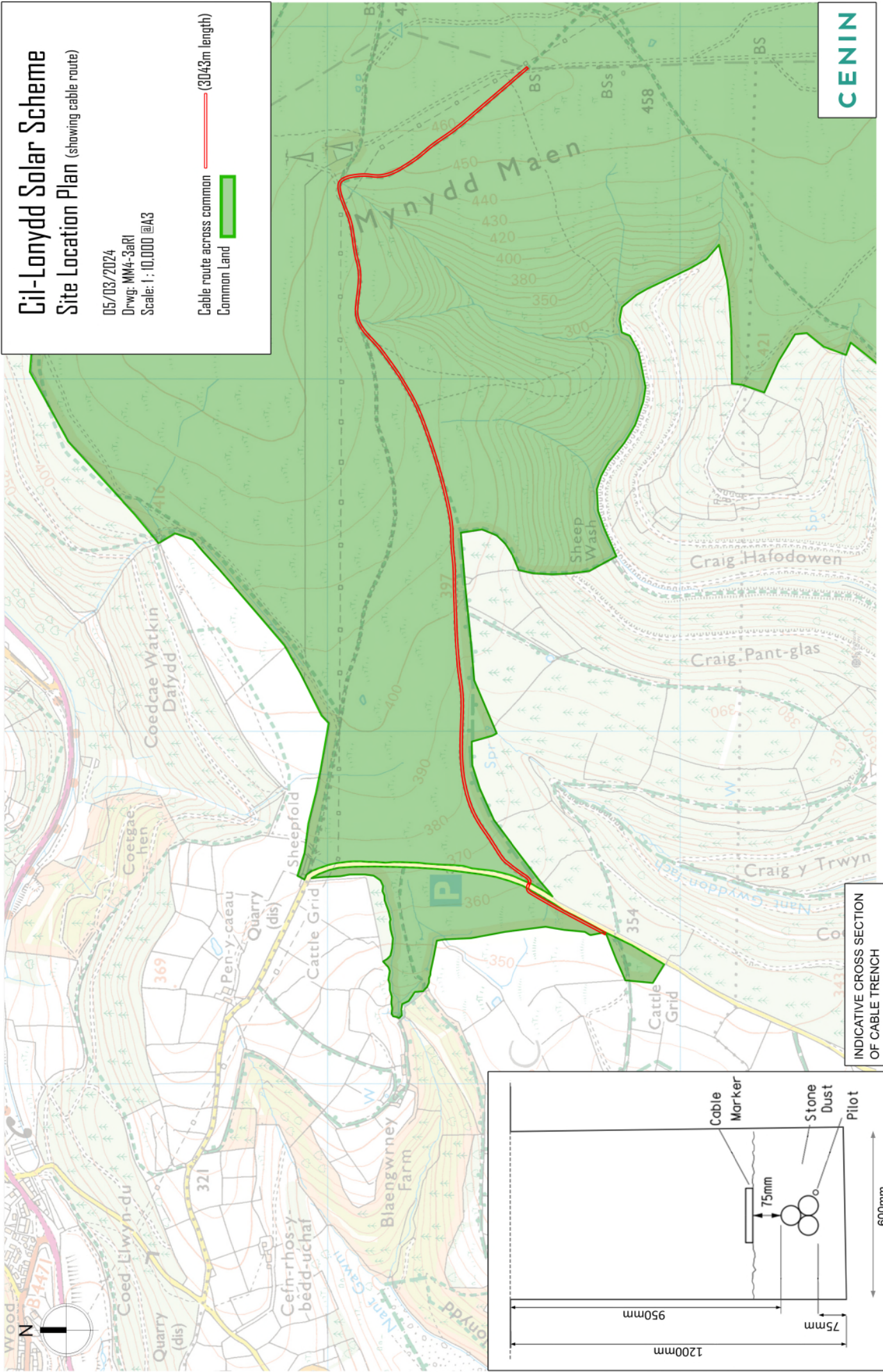
Drwg: MM4-3aR1

Scale: 1 : 10,000 @A3

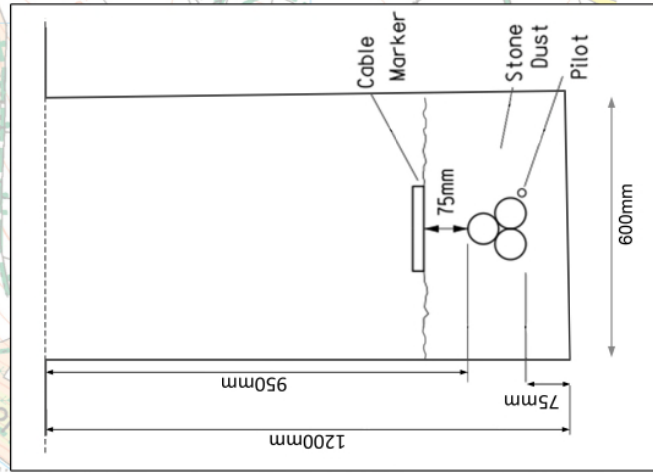
Cable route across common (3043m length)

Common Land

CENIN



INDICATIVE CROSS SECTION OF CABLE TRENCH
Scale 1:12.5 @A3





Cil-lonydd Solar and Battery Energy Storage System

Statement of Secondary Consents

16th April 2024

DNS ref: CAS-02446-R8X8W2

Cenin - Cil-Lonydd Solar PV and Battery Storage System

DNS : CAS-02446-R8X8W2

Commons Act 2006 (Secondary consent Section 38 – works on common land)

Prepared for: Cenin Renewables

Prepared by: Jeremy D Liley MRICS FAAV

of Farmtrack Chartered Surveyors (our ref: FT/CEN002/08/DNS)

Date: 16th April 2024

1 Introduction

- 1.1 This statement of secondary consent has been prepared by Jeremy D Liley MRICS FAAV on behalf of Cenin Renewables (the applicant) in support as part of a Development of National Significance (DNS) application for a 35 MW green energy scheme of Solar PV and Battery Storage on farmland East of Panside and within Caerphilly County Borough Council.
- 1.2 Secondary consent under Section 38 of the Commons Act 2006 is for laying of a 33KV electricity underground cable from the proposed Solar site to the Substation on Mynydd Maen Common.
- 1.3 This statement sets out a description of the common, the nature of the proposed works and the legislative and policy consideration for the application for consent, which is dealt with as a secondary consent in the DNS application process.

2 Legislation and Policy Context

- 2.1 By virtue of Section 38 of the Commons Act 2006 consent of Welsh Ministers is needed to construct any restricted works on land registered as Common under the Commons Registration Act 1965. Restricted works are any works that prevent or impede access to or over the land.
- 2.2 As set out in the Welsh Government Common Land Consents Guidance (August 2014) Welsh Government sets out its policy objectives to protect Commons. The Guidance also sets out the consent process and insofar as an application under section 38 is concerned the guidance seeks to achieve that works that take place on Common land are approved only when they maintain or improve the condition of the Common or, in exceptional circumstances, where they confer some wider public benefit and are either temporary in duration or have no lasting impact; and

In determining an Application for consent, Section 39 of the Commons Act 2006 sets out the criteria to which Welsh Government should have regard, as follows:-

- A. The persons having rights in relation to or occupying the land (in particular persons exercising rights of Common over it);
- B. The interests of the neighbourhood;
- C. Public interest;
- D. Any other matter considered to be relevant.

Section 39 makes it clear that the public interest includes:-

- A. Nature conservation;
- B. Conservation of the landscape;
- C. Protection of public rights of access to any area of land; and
- D. The protection of archaeological remains and features of historic interest.

3. The Proposed works

- 3.1 The application under section 38 is for consent to lay an electricity cable 33KW in capacity within a trench (1200mm depth and 600mm width) some 3043m in length over part the Common; a plan of the proposed route is as Figure 1.
- 3.2 The route is from the eastern side of the proposed Solar development site and runs in an Easterly direction to the substation crossing one highway. In some places the trench will be laid within former stone track sections. The proposed sub-station does not form part of this planning application.

4. The Common

- 4.1 The secondary consent is on Mynydd Maen Common (CL 25) (“the Common”) and within the administrative area of Caerphilly County Borough Council. Ownership of the Common is between NP20 Limited (part of Llanover Estates Company) the majority of area and Pontypool Park Estates however the work for which consent is being sought is only in respect of that part of the Common owned by NP20 Limited (Llanover Estates company).
- 4.2 The Common is a tract of about 1,570 acres in the Parishes of Abercarn and Panteg.
- 4.3 The Common rights permit the grazing of either Sheep (including lambs) or Cattle or Horses. The ewe and lambs counting as one unit with one horse or one head of Cattle as five units. Some entries have rights to cutting of fern or rush rights on areas on some areas of the Common not owned by NP20 Ltd (Llanover Estates), and those rights will not be impacted by the proposed works.

- 4.4 The Common is part of a larger common grazed area which incorporates a number of Common land register units, being CL25, CL26 and CL27. Mynydd Maen Amalgamated Commoners Association (the Association”) is the recognised graziers Association.

5. Impact of the Proposed Works

- 5.1 The Applicant has designed the proposed works to minimise disruption to the surface of the common and to users of the Common. The route chosen is intended to be the shortest route to the substation allowing for topography and where possible the route follows existing stone tracks to minimise disturbance to the surface of the common.
- 5.2 The proposed works will be carried out in sections, excavations being back filled each day. It is anticipated that the cable trench works will be completed within 3 weeks. The area that is disturbed will be reinstated and re-seeded with an appropriate seed mix to reflect the existing grass cover on that area of the Common.
- 5.3 The proposed route does not cross any public rights of way.
- 5.4 The Common is Public Access Land under the Countryside and Rights of Way Act 2002. It is not though envisaged that the temporary works on each section of the trench will have any significant impact on the rights of the public. Once the works have been completed there will be no impact and there will be no restriction on access.
- 5.5 There will be no significant interference with the rights of the commoners to graze – as referred to above the sections will be excavated and backfilled daily.
- 5.6 The proposed works do not impact on any archaeological remains and features of historic interest.
- 5.7 The works are necessary for the construction of the proposed Solar PV development. The Applicant considers that the works are in the Public Interest and are temporary in nature with no significant impact on those using the common; in that Applicant’s view that constitutes an exceptional reason for the granting of the consent under section 38 of the Commons Act 2006.

6. Consultation

- 6.1 The Applicant has contacted the Commoners Association to progress and is waiting for their Agent to revert to back. It is the Applicant understanding that the Association does not object the works that are being proposed.

7. Conclusion

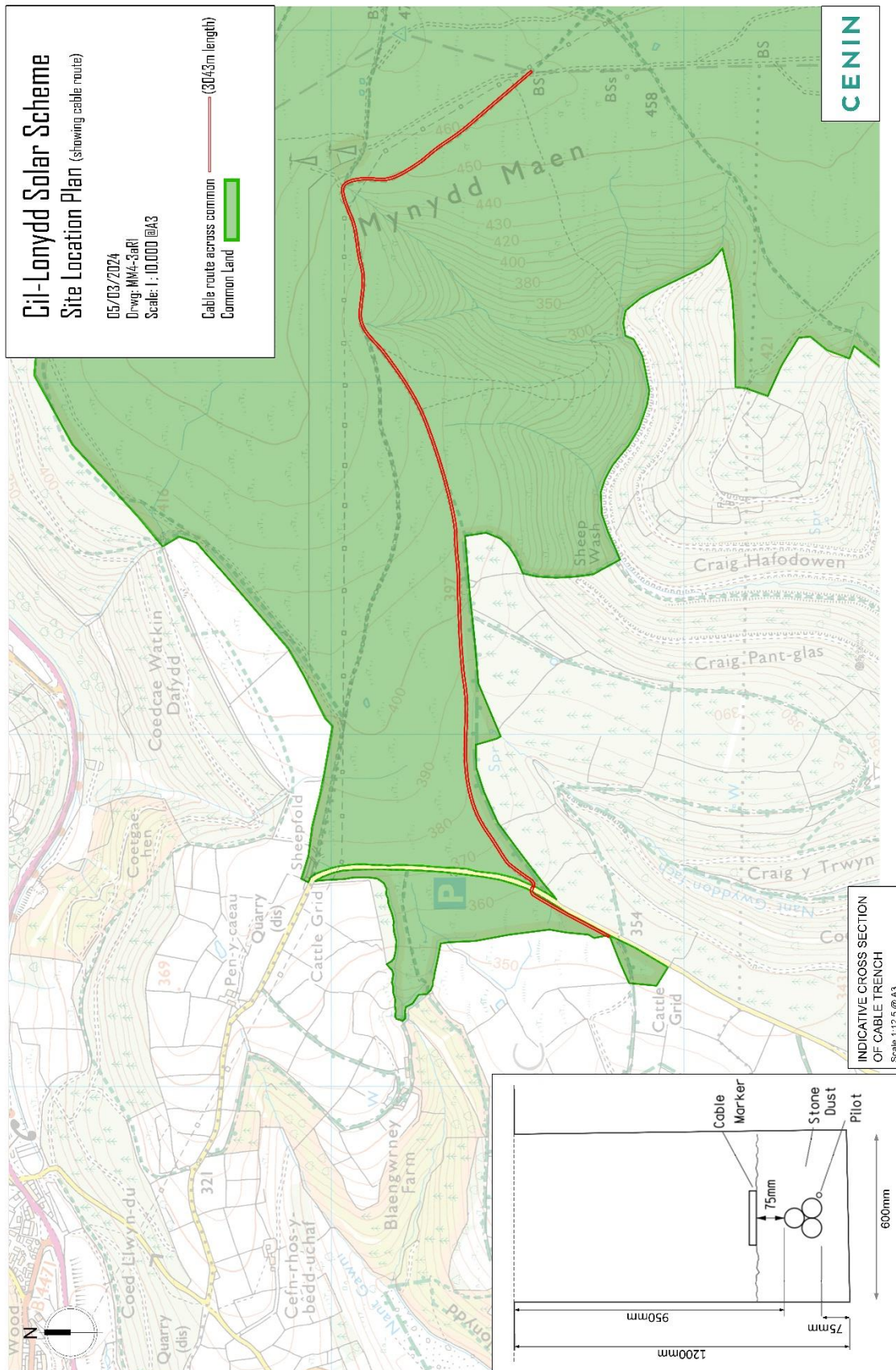
- 7.1 The Applicant considers that the application for Consent under Section 38 of the Commons Act 2006 is appropriate and meets the legislative and policy requirements.

Dated: 16th April 2024



Jeremy D Liley MRICS FAAV

Figure 1 – Cable Route over Common



Register of

OWNERSHIP SECTION—Sheet No. 1.

Register unit No. CL. 25.
Edition No. 1

respect of any land described in the land section does not necessarily indicate that the freehold of that land is registered under those Acts.

Registration Authority: *Monmouthshire*

See Overleaf for Notes

1 No. and date of entry	2 No. and date of application	3 Name and Address of person registered as owner	4 Particulars of the land to which the registration applies
1 16th August 1968	480 26th June 1968	Richard Hambury Tenison, Pontypool Park Estate, Pontymolle, Pontypool, Mon.	Ownership claimed over part of the land described in this register unit, coloured red.
2 2nd January 1970	793 15th December 1969	Jesse Robert Rennie, Twatley Manor, Malmesbury, Wilts.	Ownership claimed over whole of the land described in this register unit. <i>Transfer of the land to the Register of Common Land (1969)</i>
3 2nd Jan 1970	811 30.12.69	Trustees of Llanover Estate (W.H. Vaughan & L.H. Marshall), Llanover Estate Offices, 23 A Gold Tops, Newport, Mon.	Ownership claimed over part of the land described in this register unit edged in blue.
4 28.2.69			Ownership claimed over part of the land described in this register unit edged in blue.

The Registration at Entry No. 2 above is in conflict with the Registration at Entry No. 1 above in the ownership section of the Register of Common Land register unit No. C.L. 25 and each of the registrations is to be treated as an objection to the other to the extent of the conflict.

The Registration at Entry No. 3 above is in conflict with the Registration at Entry No. 2 above in the register ownership section of the Register of Common Land register unit No. C.L. 25 and each of the registrations is to be treated as an objection to the other to the extent of the conflict.

The registration at entry No. 1 above being undisputed became final on 1st October 1970

The registration at entry No. 3 above being undisputed became final on 1st August 1972

The Registrar has determined, has decided, that Pontypool Park Estate are the owners of part of this register unit of which no person is registered under section 14 of the Acts.

See index

No. & date of note	Notes	No. and date of note	Notes
11-11-70	The objection No. 114 of Mr. R. H. Handbury - Trustee Lestford Park Estate, Lestford dated 30 th September 1970 is noted in respect of entry No. 2 in this section (objection withdrawn)		
16-11-70	The objection No. 142 of the Honourable Estate, R. S. G. G. & Mrs. Handful dated 29 th September 1970 is noted in respect of entry No. 2 in this section (objection withdrawn)		

Note: This section contains the registration of the land comprised in this register unit.

Register unit No. **CL 25**

Edition No. **1**

Register of Common Land

See Overleaf for Notes

LAND SECTION—Sheet No.

No. and date of entry	Description of the land, reference to the register map, registration particulars, etc.
<p>CL 25 30.9.67.</p>	<p>The tract of about 1,570 acres called MINYDD MAEN AND MINYDD LLWYD COMMON in the parishes of ABERCARRN AND PANTEG as marked with a green verge line inside the boundary on sheet 48, 49, 57 of the register map and distinguished by the number of this register unit.</p> <p>Registered by the registration authority without application. (Registration provisional).</p>
<p>19.8.80</p>	<p>This registration unit became final subject to the exclusion of the land attached to objection No. 113 made by Portypool Park Estate, Aberron Commission decision dated 28th July 1980.</p>

No. and date of note	Notes	No. and date of note	Notes
15-10-70	<p>The objection No. 6 of the British Steel Corporation, The Loft, Queens Square, 28 New Walk, dated 4th June 1970 is noted in respect of the registration in this section (Uganda withdrawn)</p>	21-10-70	<p>The objection No. 45 of the Treasury Commission, Churchill House, Cardiff, dated 3rd September, 1970 is noted in respect of the registration in this section.</p>
5-11-70		3	<p>The objection No. 91 of the National Coal Board dated 27th September 1970 is noted in respect of the registration in this section.</p>
11-11-70		3	<p>The objection No. 113 of M.R.H. Hanbury-Jenison, Pentyford Park, Exeter, dated 30th September 1970 is noted in respect of entry No. 1 in this section.</p>
4			<p>The application dated 15th February 1968 made by the Mynydd Haen Commoners Association for the registration of land as Common Land is noted.</p>

RIGHTS SECTION—Sheet No. 1.

See Overleaf for Notes

1 No. and date of entry	2 No. and date of application	3 Name and address of every applicant for registration, and the capacity in which he applied	4 Particulars of the right of common, and of the land over which it is exercisable	5 Particulars of the land (if any) to which the right is attached
1 13th October 1968	30 28th June 1968	William John Harries, Rhywng Ganol Farm, Cwncarn, Mon.	To graze - 500 sheep and 60 cattle on Mountain Land adjoining Rhywng Ganol Farm and Pen-y-Pant Farm, Abercarn. Part ST 29 NW.	Rhywng Ganol Farm, Abercarn, Mon. 11.5 acres. Part ST 29 NW. 201, 202, 203, 204, 205, 206, 207, 208, 209, 210, 211, 212, 213, 214, 215, 216, 217, 218, 219, 220, 221, 222, 223, 224, 225, 226, 227, 228, 229, 230, 231, 232, 233, 234, 235, 236, 237, 238, 239, 240, 241, 242, 243, 244, 245, 246, 247, 248, 249, 250, 251, 252, 253, 254, 255, 256, 257, 258, 259, 260, 261, 262, 263, 264, 265, 266, 267, 268, 269, 270, 271, 272, 273, 274, 275, 276, 277, 278, 279, 280, 281, 282, 283, 284, 285, 286, 287, 288, 289, 290, 291, 292, 293, 294, 295, 296, 297, 298, 299, 300, 301, 302, 303, 304, 305, 306, 307, 308, 309, 310, 311, 312, 313, 314, 315, 316, 317, 318, 319, 320, 321, 322, 323, 324, 325, 326, 327, 328, 329, 330, 331, 332, 333, 334, 335, 336, 337, 338, 339, 340, 341, 342, 343, 344, 345, 346, 347, 348, 349, 350, 351, 352, 353, 354, 355, 356, 357, 358, 359, 360, 361, 362, 363, 364, 365, 366, 367, 368, 369, 370, 371, 372, 373, 374, 375, 376, 377, 378, 379, 380, 381, 382, 383, 384, 385, 386, 387, 388, 389, 390, 391, 392, 393, 394, 395, 396, 397, 398, 399, 400, 401, 402, 403, 404, 405, 406, 407, 408, 409, 410, 411, 412, 413, 414, 415, 416, 417, 418, 419, 420, 421, 422, 423, 424, 425, 426, 427, 428, 429, 430, 431, 432, 433, 434, 435, 436, 437, 438, 439, 440, 441, 442, 443, 444, 445, 446, 447, 448, 449, 450, 451, 452, 453, 454, 455, 456, 457, 458, 459, 460, 461, 462, 463, 464, 465, 466, 467, 468, 469, 470, 471, 472, 473, 474, 475, 476, 477, 478, 479, 480, 481, 482, 483, 484, 485, 486, 487, 488, 489, 490, 491, 492, 493, 494, 495, 496, 497, 498, 499, 500, 501, 502, 503, 504, 505, 506, 507, 508, 509, 510, 511, 512, 513, 514, 515, 516, 517, 518, 519, 520, 521, 522, 523, 524, 525, 526, 527, 528, 529, 530, 531, 532, 533, 534, 535, 536, 537, 538, 539, 540, 541, 542, 543, 544, 545, 546, 547, 548, 549, 550, 551, 552, 553, 554, 555, 556, 557, 558, 559, 560, 561, 562, 563, 564, 565, 566, 567, 568, 569, 570, 571, 572, 573, 574, 575, 576, 577, 578, 579, 580, 581, 582, 583, 584, 585, 586, 587, 588, 589, 590, 591, 592, 593, 594, 595, 596, 597, 598, 599, 600, 601, 602, 603, 604, 605, 606, 607, 608, 609, 610, 611, 612, 613, 614, 615, 616, 617, 618, 619, 620, 621, 622, 623, 624, 625, 626, 627, 628, 629, 630, 631, 632, 633, 634, 635, 636, 637, 638, 639, 640, 641, 642, 643, 644, 645, 646, 647, 648, 649, 650, 651, 652, 653, 654, 655, 656, 657, 658, 659, 660, 661, 662, 663, 664, 665, 666, 667, 668, 669, 670, 671, 672, 673, 674, 675, 676, 677, 678, 679, 680, 681, 682, 683, 684, 685, 686, 687, 688, 689, 690, 691, 692, 693, 694, 695, 696, 697, 698, 699, 700, 701, 702, 703, 704, 705, 706, 707, 708, 709, 710, 711, 712, 713, 714, 715, 716, 717, 718, 719, 720, 721, 722, 723, 724, 725, 726, 727, 728, 729, 730, 731, 732, 733, 734, 735, 736, 737, 738, 739, 740, 741, 742, 743, 744, 745, 746, 747, 748, 749, 750, 751, 752, 753, 754, 755, 756, 757, 758, 759, 760, 761, 762, 763, 764, 765, 766, 767, 768, 769, 770, 771, 772, 773, 774, 775, 776, 777, 778, 779, 780, 781, 782, 783, 784, 785, 786, 787, 788, 789, 790, 791, 792, 793, 794, 795, 796, 797, 798, 799, 800, 801, 802, 803, 804, 805, 806, 807, 808, 809, 810, 811, 812, 813, 814, 815, 816, 817, 818, 819, 820, 821, 822, 823, 824, 825, 826, 827, 828, 829, 830, 831, 832, 833, 834, 835, 836, 837, 838, 839, 840, 841, 842, 843, 844, 845, 846, 847, 848, 849, 850, 851, 852, 853, 854, 855, 856, 857, 858, 859, 860, 861, 862, 863, 864, 865, 866, 867, 868, 869, 870, 871, 872, 873, 874, 875, 876, 877, 878, 879, 880, 881, 882, 883, 884, 885, 886, 887, 888, 889, 890, 891, 892, 893, 894, 895, 896, 897, 898, 899, 900, 901, 902, 903, 904, 905, 906, 907, 908, 909, 910, 911, 912, 913, 914, 915, 916, 917, 918, 919, 920, 921, 922, 923, 924, 925, 926, 927, 928, 929, 930, 931, 932, 933, 934, 935, 936, 937, 938, 939, 940, 941, 942, 943, 944, 945, 946, 947, 948, 949, 950, 951, 952, 953, 954, 955, 956, 957, 958, 959, 960, 961, 962, 963, 964, 965, 966, 967, 968, 969, 970, 971, 972, 973, 974, 975, 976, 977, 978, 979, 980, 981, 982, 983, 984, 985, 986, 987, 988, 989, 990, 991, 992, 993, 994, 995, 996, 997, 998, 999, 1000.
2 1st March 1968	103 28th Feb. 1968	Esther Christiana Harries, (wife), like address. See Entry No. 27	To graze - 250 sheep including lambs and 10 cattle over the whole of the land described in this register unit. ST 29 NW, ST 29 NE.	2020, 2021, 2022, 2023, 2024, 2025, 2026, 2027, 2028, 2029, 2030, 2031, 2032, 2033, 2034, 2035, 2036, 2037, 2038, 2039, 2040, 2041, 2042, 2043, 2044, 2045, 2046, 2047, 2048, 2049, 2050, 2051, 2052, 2053, 2054, 2055, 2056, 2057, 2058, 2059, 2060, 2061, 2062, 2063, 2064, 2065, 2066, 2067, 2068, 2069, 2070, 2071, 2072, 2073, 2074, 2075, 2076, 2077, 2078, 2079, 2080, 2081, 2082, 2083, 2084, 2085, 2086, 2087, 2088, 2089, 2090, 2091, 2092, 2093, 2094, 2095, 2096, 2097, 2098, 2099, 2100, 2101, 2102, 2103, 2104, 2105, 2106, 2107, 2108, 2109, 2110, 2111, 2112, 2113, 2114, 2115, 2116, 2117, 2118, 2119, 2120, 2121, 2122, 2123, 2124, 2125, 2126, 2127, 2128, 2129, 2130, 2131, 2132, 2133, 2134, 2135, 2136, 2137, 2138, 2139, 2140, 2141, 2142, 2143, 2144, 2145, 2146, 2147, 2148, 2149, 2150, 2151, 2152, 2153, 2154, 2155, 2156, 2157, 2158, 2159, 2160, 2161, 2162, 2163, 2164, 2165, 2166, 2167, 2168, 2169, 2170, 2171, 2172, 2173, 2174, 2175, 2176, 2177, 2178, 2179, 2180, 2181, 2182, 2183, 2184, 2185, 2186, 2187, 2188, 2189, 2190, 2191, 2192, 2193, 2194, 2195, 2196, 2197, 2198, 2199, 2200, 2201, 2202, 2203, 2204, 2205, 2206, 2207, 2208, 2209, 2210, 2211, 2212, 2213, 2214, 2215, 2216, 2217, 2218, 2219, 2220, 2221, 2222, 2223, 2224, 2225, 2226, 2227, 2228, 2229, 2230, 2231, 2232, 2233, 2234, 2235, 2236, 2237, 2238, 2239, 2240, 2241, 2242, 2243, 2244, 2245, 2246, 2247, 2248, 2249, 2250, 2251, 2252, 2253, 2254, 2255, 2256, 2257, 2258, 2259, 2260, 2261, 2262, 2263, 2264, 2265, 2266, 2267, 2268, 2269, 2270, 2271, 2272, 2273, 2274, 2275, 2276, 2277, 2278, 2279, 2280, 2281, 2282, 2283, 2284, 2285, 2286, 2287, 2288, 2289, 2290, 2291, 2292, 2293, 2294, 2295, 2296, 2297, 2298, 2299, 2300, 2301, 2302, 2303, 2304, 2305, 2306, 2307, 2308, 2309, 2310, 2311, 2312, 2313, 2314, 2315, 2316, 2317, 2318, 2319, 2320, 2321, 2322, 2323, 2324, 2325, 2326, 2327, 2328, 2329, 2330, 2331, 2332, 2333, 2334, 2335, 2336, 2337, 2338, 2339, 2340, 2341, 2342, 2343, 2344, 2345, 2346, 2347, 2348, 2349, 2350, 2351, 2352, 2353, 2354, 2355, 2356, 2357, 2358, 2359, 2360, 2361, 2362, 2363, 2364, 2365, 2366, 2367, 2368, 2369, 2370, 2371, 2372, 2373, 2374, 2375, 2376, 2377, 2378, 2379, 2380, 2381, 2382, 2383, 2384, 2385, 2386, 2387, 2388, 2389, 2390, 2391, 2392, 2393, 2394, 2395, 2396, 2397, 2398, 2399, 2400, 2401, 2402, 2403, 2404, 2405, 2406, 2407, 2408, 2409, 2410, 2411, 2412, 2413, 2414, 2415, 2416, 2417, 2418, 2419, 2420, 2421, 2422, 2423, 2424, 2425, 2426, 2427, 2428, 2429, 2430, 2431, 2432, 2433, 2434, 2435, 2436, 2437, 2438, 2439, 2440, 2441, 2442, 2443, 2444, 2445, 2446, 2447, 2448, 2449, 2450, 2451, 2452, 2453, 2454, 2455, 2456, 2457, 2458, 2459, 2460, 2461, 2462, 2463, 2464, 2465, 2466, 2467, 2468, 2469, 2470, 2471, 2472, 2473, 2474, 2475, 2476, 2477, 2478, 2479, 2480, 2481, 2482, 2483, 2484, 2485, 2486, 2487, 2488, 2489, 2490, 2491, 2492, 2493, 2494, 2495, 2496, 2497, 2498, 2499, 2500, 2501, 2502, 2503, 2504, 2505, 2506, 2507, 2508, 2509, 2510, 2511, 2512, 2513, 2514, 2515, 2516, 2517, 2518, 2519, 2520, 2521, 2522, 2523, 2524, 2525, 2526, 2527, 2528, 2529, 2530, 2531, 2532, 2533, 2534, 2535, 2536, 2537, 2538, 2539, 2540, 2541, 2542, 2543, 2544, 2545, 2546, 2547, 2548, 2549, 2550, 2551, 2552, 2553, 2554, 2555, 2556, 2557, 2558, 2559, 2560, 2561, 2562, 2563, 2564, 2565, 2566, 2567, 2568, 2569, 2570, 2571, 2572, 2573, 2574, 2575, 2576, 2577, 2578, 2579, 2580, 2581, 2582, 2583, 2584, 2585, 2586, 2587, 2588, 2589, 2590, 2591, 2592, 2593, 2594, 2595, 2596, 2597, 2598, 2599, 2600, 2601, 2602, 2603, 2604, 2605, 2606, 2607, 2608, 2609, 2610, 2611, 2612, 2613, 2614, 2615, 2616, 2617, 2618, 2619, 2620, 2621, 2622, 2623, 2624, 2625, 2626, 2627, 2628, 2629, 2630, 2631, 2632, 2633, 2634, 2635, 2636, 2637, 2638, 2639, 2640, 2641, 2642, 2643, 2644, 2645, 2646, 2647, 2648, 2649, 2650, 2651, 2652, 2653, 2654, 2655, 2656, 2657, 2658, 2659, 2660, 2661, 2662, 2663, 2664, 2665, 2666, 2667, 2668, 2669, 2670, 2671, 2672, 2673, 2674, 2675, 2676, 2677, 2678, 2679, 2680, 2681, 2682, 2683, 2684, 2685, 2686, 2687, 2688, 2689, 2690, 2691, 2692, 2693, 2694, 2695, 2696, 2697, 2698, 2699, 2700, 2701, 2702, 2703, 2704, 2705, 2706, 2707, 2708, 2709, 2710, 2711, 2712, 2713, 2714, 2715, 2716, 2717, 2718, 2719, 2720, 2721, 2722, 2723, 2724, 2725, 2726, 2727, 2728, 2729, 2730, 2731, 2732, 2733, 2734, 2735, 2736, 2737, 2738, 2739, 2740, 2741, 2742, 2743, 2744, 2745, 2746, 2747, 2748, 2749, 2750, 2751, 2752, 2753, 2754, 2755, 2756, 2757, 2758, 2759, 2760, 2761, 2762, 2763, 2764, 2765, 2766, 2767, 2768, 2769, 2770, 2771, 2772, 2773, 2774, 2775, 2776, 2777, 2778, 2779, 2780, 2781, 2782, 2783, 2784, 2785, 2786, 2787, 2788, 2789, 2790, 2791, 2792, 2793, 2794, 2795, 2796, 2797, 2798, 2799, 2800, 2801, 2802, 2803, 2804, 2805, 2806, 2807, 2808, 2809, 2810, 2811, 2812, 2813, 2814, 2815, 2816, 2817, 2818, 2819, 2820, 2821, 2822, 2823, 2824, 2825, 2826, 2827, 2828, 2829, 2830, 2831, 2832, 2833, 2834, 2835, 2836, 2837, 2838, 2839, 2840, 2841, 2842, 2843, 2844, 2845, 2846, 2847, 2848, 2849, 2850, 2851, 2852, 2853, 2854, 2855, 2856, 2857, 2858, 2859, 2860, 2861, 2862, 2863, 2864, 2865, 2866, 2867, 2868, 2869, 2870, 2871, 2872, 2873, 2874, 2875, 2876, 2877, 2878, 2879, 2880, 2881, 2882, 2883, 2884, 2885, 2886, 2887, 2888, 2889, 2890, 2891, 2892, 2893, 2894, 2895, 2896, 2897, 2898, 2899, 2900, 2901, 2902, 2903, 2904, 2905, 2906, 2907, 2908, 2909, 2910, 2911, 2912, 2913, 2914, 2915, 2916, 2917, 2918, 2919, 2920, 2921, 2922, 2923, 2924, 2925, 2926, 2927, 2928, 2929, 2930, 2931, 2932, 2933, 2934, 2935, 2936, 2937, 2938, 2939, 2940, 2941, 2942, 2943, 2944, 2945, 2946, 2947, 2948, 2949, 2950, 2951, 2952, 2953, 2954, 2955, 2956, 2957, 2958, 2959, 2960, 2961, 2962, 2963, 2964, 2965, 2966, 2967, 2968, 2969, 2970, 2971, 2972, 2973, 2974, 2975, 2976, 2977, 2978, 2979, 2980, 2981, 2982, 2983, 2984, 2985, 2986, 2987, 2988, 2989, 2990, 2991, 2992, 2993, 2994, 2995, 2996, 2997, 2998, 2999, 3000.
3 1st March 1968	104 28th Feb. 1968	John Henry Haines, Typpwell Farm, Pant-Side, Newbridge, Mon. Owner/Occupier. See Entry No. 28	To graze - 170 sheep including lambs, right to cut rushes and fern, over the whole of the land described in this register unit.	Typpwell Farm, Pant Side, Newbridge, Mon. 3 acres. Gnoll " " " 20 acres. 40 acres forest.
4 1st March 1968	105 28th Feb. 1968	Thomas Rees Collins, Penrhugwain Farm, Abercarn, Mon. Tenant. See Entry No. 30	To graze - 250 sheep and lambs and wethers, over the whole of the land described in this register unit. ST 29 NW, ST 29 NE.	Penrhugwain Farm, Abercarn, Mon. 56.301 acres. pt. 1876, 1875, 1877, 1878, 1879, 1880, 1881, 1882, 1883, 1884, 1885, 1886, 1887, 1888, 1889, 1890, 1891, 1892, 1893, 1894, 1895, 1896, 1897, 1898, 1899, 1900, 1901, 1902, 1903, 1904, 1905, 1906, 1907, 1908, 1909, 1910, 1911, 1912, 1913, 1914, 1915, 1916, 1917, 1918, 1919, 1920, 1921, 1922, 1923, 1924, 1925, 1926, 1927, 1928, 1929, 1930, 1931, 1932, 1933, 1934, 1935, 1936, 1937, 1938, 1939, 1940, 1941, 1942, 1943, 1944, 1945, 1946, 1947, 1948, 1949, 1950, 1951, 1952, 1953, 1954, 1955, 1956, 1957, 1958, 1959, 1960, 1961, 1962, 1963, 1964, 1965, 1966, 1967, 1968, 1969, 1970, 1971, 1972, 1973, 1974, 1975, 1976, 1977, 1978, 1979, 1980, 1981, 1982, 1983, 1984, 1985, 1986, 1987, 1988, 1989, 1990, 1991, 1992, 1993, 1994, 1995, 1996, 1997, 1998, 1999, 2000, 2001, 2002, 2003, 2004, 2005, 2006, 2007, 2008, 2009, 2010, 2011, 2012, 2013, 2014, 2015, 2016, 2017, 2018, 2019, 2020, 2021, 2022, 2023, 2024, 2025, 2026, 2027, 2028, 2029, 2030, 2031, 2032, 2033, 2034, 2035, 2036, 2037, 2038, 2039, 2040, 2041, 2042, 2043, 2044, 2045, 2046, 2047, 2048, 2049, 2050, 2051, 2052, 2053, 2054, 2055, 2056, 2057, 2058, 2059, 2060, 2061, 2062, 2063, 2064, 2065, 2066, 2067, 2068, 2069, 2070, 2071, 2072, 2073, 2074, 2075, 2076, 2077, 2078, 2079, 2080, 2081, 2082, 2083, 2084, 2085, 2086, 2087, 2088, 2089, 2090, 2091, 2092, 2093, 2094, 2095, 2096, 2097, 2098, 2099, 2100, 2101, 2102, 2103, 2104, 2105, 2106, 2107, 2108, 2109, 2110, 2111, 2112, 2113, 2114, 2115, 2116, 2117, 2118, 2119, 2120, 2121, 2122, 2123, 212

NOTES

15th June 1970
Every objection to the registration of any land comprised in this register will have effect as if it were made under section 4 of the Commons Registration Act 1965 of any rights over that land.

2
21-10-70

Every objection to the registration of any land comprised in this register will have effect as if it were made under section 4 of the Commons Registration Act 1965 of any rights over that land.

3
30-10-70

The objection No. 83 of W.G. Harms, Plymouth General Farm, Cornwall dated 24th September 1970 is noted in respect of entries 8, 14, 17 in this section.

4
5-11-70

Every objection to the registration of any land comprised in this register will have effect as if it were made under section 4 of the Commons Registration Act 1965 of any rights over that land.

4
11-11-70

Every objection to the registration of any land comprised in this register will have effect as if it were made under section 4 of the Commons Registration Act 1965 of any rights over that land.

5
18-11-70

The objection No. 143 of the Harms Estate 25, Gold Top, Cornwall is noted in respect of entries 8, 14, 17, 18, 19, 20, 21, 22, 24, 26 in this section.

6
18-11-70

The objection No. 144 of the Harms Estate Ltd. 239 Gold Top, Cornwall dated 29th September 1970 is noted in respect of entry No. 11 in this section.

7
19-11-70

The objection No. 145 of the Harms Estate, Ltd., 239 Gold Top, Cornwall dated 29th September 1970 is noted in respect of entry No. 7 in this section.

8
19-11-70

The objection No. 146 of the Harms Estate, Ltd., 239 Gold Top, Cornwall dated 29th September 1970 is noted in respect of entry No. 5 in this section.

9
19-11-70

The objection No. 147 of the Harms Estate, Ltd., 239 Gold Top, Cornwall dated 29th September 1970 is noted in respect of entry No. 1 in this section.

10
19-11-70

The objection No. 148 of the Harms Estate, Ltd., 239 Gold Top, Cornwall dated 29th September 1970 is noted in respect of entry No. 23 in this section.

11
19-11-70

The objection No. 149 of the Harms Estate, Ltd., 239 Gold Top, Cornwall dated 29th September 1970 is noted in respect of entries 8, 14, 15, 16, 17, 18, 19, 20, 21, 22, 24, 26 in this section.

in this section.

Note: This section contains the registration of every right of common registered under the Act as exercisable over the whole or any part of the land described in the land section of this register unit.

Register of Rights over Common.

See Overleaf for Notes

RIGHTS SECTION—Sheet No. 2.

1 No. and date of entry	2 No. and date of application	3 Name and address of every applicant for registration, and the capacity in which he applied	4 Particulars of the right of common, and of the land over which it is exercisable	5 Particulars of the land (if any) to which the right is attached
8 1st March 1968	109 28th Feb.	Donald Hoskins, Chapel Bridge Farm, Cwmearn, Mon. Tenant. <i>See Entry No. 34</i>	To graze - 80 sheep including lambs, over the whole of the land described in this register unit. ST 29 NW, ST 29 NE.	13.106 acres Welling No. 60/034/0047
9 1st March 1968	110 28th Feb.	Lewis Bros. - Donald Elloet Lewis & Denis Wendel Lewis, Gillyorydd Farm, Newbridge, Mon. Owner/Occupier. <i>See Entry No. 35</i>	To graze - 800 sheep including lambs, 20 cattle, 20 ponies, right to cut bracken and rushes, over the whole of the land described in this register unit. ST 29 NW, ST 29 NE.	Gillyorydd Farm, Newbridge, Mon. 188 acres. Holdings No. 60/19/75
10 1st March 1968	111 28th Feb.	Jeremiah Maloney, Glanshon Farm, Abercarn, Mon. <i>See Entry No. 36a and 36b</i>	To graze - 900 sheep including lambs, 20 cattle, 12 ponies, right to cut rushes and fern, over the whole of the land described in this register unit. ST 29 NW, ST 29 NE.	Glanshon Farm, Abercarn, Mon. (1) 74.716 acres Harod Fach Farm, Newbridge, Mon. (2) 57.368 acres (1) O.S. Nos. 1135, 1421, 1420 plus, 1135, 1106, 1107, 1107, 1108, 1132, 1131, 1133, 2073, 2071, 2072, 2069, 1858, 1957, 1956 (2) O.S. Nos. 1099, 1090, 1095, 1096, 1097, 1138, 1091, 1093, 1092, 1429, 1103, 1092, 1103, 1092, 1088, 1105, 1104 Cefn-rhos-y-bedd Farm, Crumlin, Mon. Ysgoborwen Farm, Newbridge, Mon.
11 1st March 1968	112 28th Feb.	John Herbert, Cefn-rhos-y-bedd, Crumlin, Mon. Tenant. <i>See Entry No. 37</i>	To graze - 250 sheep including lambs, right to cut rushes and fern, over the whole of the land described in this register unit. ST 29 NW, ST 29 NE.	Old Crumlin Farm, Crumlin, Nr. Newport, Mon.
12 1st March 1968	113 28th Feb.	David William Davies, Old Crumlin Farm, Crumlin, Nr. Newport, Mon. Tenant. <i>See Entry No. 38</i>	To graze - 150 ewes plus followers, 10 cattle, right to cut rushes and fern, over the whole of the land described in this register unit. ST 29 NW, ST 29 NE.	Blaengwreney Farm, Crumlin, Nr. Newport, Mon. 103 acres.
13 1st March 1968	114 28th Feb.	Walter James Vicary, Blaengwreney Farm, Crumlin, Nr. Newport, Mon. Owner/Occupier. <i>See Entry No. 39</i>	To graze - 550 sheep including lambs, 20 cattle, 10 ponies, right to cut rushes and fern, over the whole of the land described in this register unit. ST 29 NW, ST 29 NE.	Abercarn Fawr, Cwmearn, Mon. 29 acres. O.S. Nos. 2340, 2343, 2231, 2230, 2347, 2350, 2359.
14 1st March 1968	115 28th Feb.	Vincent Otto Lloyd, "Maesderwen", Cwmearn, Mon. Tenant. <i>See Entry No. 40</i>	To graze - 200 sheep, over the whole of the land described in this register unit. ST 29 NW, ST 29 NE.	

No. of note	No. of note	No. and date of note	Notes
			See Note 1 on sheet 1 of plates section.
	1		" " " " " " " "
	2		" " " " " " " "
	3		" " " " " " " "
	4		" " " " " " " "
	5		" " " " " " " "
	6		" " " " " " " "
	7		" " " " " " " "
	8		" " " " " " " "
	9		" " " " " " " "
	10		" " " " " " " "
	11		" " " " " " " "

Register of Rights over Common

RIGHTS SECTION - Sheet No. 5

Register unit No. 60000
Edition No. 1

See Overleaf for Notes

Note: This section contains the registration of every right of common registered under the Act as exercisable over the whole or any part of the land described in the land section of this register unit.

1 No. and date of entry	2 No. and date of application	3 Name and address of every applicant for registration, and the capacity in which he applied	4 Particulars of the right of common, and of the land over which it is exercisable	5 Particulars of the land (if any) to which the right is attached
15 6th May 1968	151 6th May 1968	Phillip Ivor Lloyd, Welli Crayvoe Farm, Upper Cwmbraun, Cwmbraun, Mon. <i>See Entry No. 41</i>	To graze - 100 sheep over the whole of the land described in this register unit. Sheet Nos. ST 29 SW, ST 29 SE, ST 29 SW.	Welli Crayvoe Farm, Upper Cwmbraun, Cwmbraun, Mon.
16 6th May 1968	161 6th May 1968	William Henry Roberts and Lewis John Roberts, Ty-ty-wen Farm, Henllys, Cwmbraun, Mon. <i>See Entry No. 41</i>	To graze - 200 sheep including lambs and 10 cattle over the whole of the land described in this register unit. Sheet Nos. ST 29 NE, ST 29 NW, ST 29 SE.	Ty-ty-wen Farm, Henllys, Cwmbraun, Mon. 71 acres. Holding No. 60/33/10.
17 5th June 1968	298 31st May 1968	Eric Burge, Mill Farm, Cwmearn, Mon. Mon. Owner/Occupier. <i>See Entry No. 41</i>	To graze - 240 sheep excluding lambs, 4 cattle, 3 ponies over the whole of the land described in this register unit. Sheet Nos. ST 29 NW, ST 29 NE, ST 29 SW.	Mill Farm, Cwmearn, Mon. 100 acres.
18 2nd July 1968	314 14th June 1968	Rary Groucott, Hafodyryys Farm, Cwmbraun, Mon. Owner. <i>See Entry No. 41</i>	To graze - 70 breeding ewes over the whole of the land described in this register unit. Sheet Nos. ST 29 NW, ST 29 NE, ST 29 SW.	Hafodyryys Farm, Cwmbraun, Mon. 100 acres.
19 10th July 1968	414 26th June 1968	Messrs John Dillwyn Thomas, Jnr. & Ivor Malcolm Thomas of Gwrthay Fawr Farm, Blackwood, Mon. Tenants. <i>See Entry No. 41</i>	To graze - 30 sheep over the whole of the land described in this register unit. Sheet Nos. ST 29 NW, ST 29 NE, ST 29 SW.	Gwrthay Fawr Farm, Argoed, Blackwood, Mon. Sheet No. 22-3 22-7. O.S. Edition 1920 O.S. Field No. 203, 240, 242, 249, 247, 248, 250, 224, 223, 222, 251. = 28 acres.
20 10th July 1968	415 26th June 1968	Fach, Blackwood, Mon. Tenants. <i>See Entry No. 41</i>	To graze - 145 sheep over the whole of the land described in this register unit. Sheet Nos. ST 29 NW, ST 29 NE, ST 29 SW.	Gwrthay Fawr Farm, Argoed, Mon. O.S. Edition 1920. O.S. Field Nos. 33, 36, 35, 107, 111, 106, 110, 108, 10, 112, 117, 118, 119, 120, 124, 123, 122, 121, 125, 126, 131, 132, 127, 208, 206, 207, 201, 200, 129, 195, 130, 194, 196, 197, 199, 202, 205, 221, 204, 209. 145 acres.
21 14th August 1968	481 26th June 1968	Ivy Winifred Bowditch, Twyn Simon Farm, Argoed, Blackwood, Mon. Owner/Occupier. <i>See Entry No. 41</i>	To graze - 160 sheep (including lambs), 10 cattle, 2 ponies, over the whole of the land described in this register unit. Sheet Nos. ST 29 NW, ST 29 NE, ST 29 SW.	Twyn-Simon Farm, Argoed, Blackwood, Mon. 100 acres. Holding No. 60/026/0003.

No. and date of note	Notes	No. and date of note	Notes
	See note 1 on sheet 1 of this section		
	" 2 "		
	" 3 "		
	" 4 "		
	" 5 "		
	" 6 "		
	" 7 "		
	" 8 "		
	" 9 "		
	" 10 "		
	" 11 "		

Note: This section contains the registration of every right of common registered under the Act as exercisable over the whole or any part of the land described in the land section of this register unit.

Registration authority
 CL. 25.
 Edition No. 1.

Register of RIGHTS OVER COMMON

RIGHTS SECTION—Sheet No. 4.

See Overleaf for Notes

1 No. and date of entry	2 No. and date of application	3 Name and address of every applicant for registration, and the capacity in which he applied	4 Particulars of the right of common, and of the land over which it is exercisable	5 Particulars of the land (if any) to which the right is attached
22 17th Sept. 1968	678 25th August 1968	Tom William Arthur Wilcock, Gellypistyll, Tranch, Pontypool, Mon. Owner. <i>See Entry No. 41</i>	To graze - 3 sheep, over the whole of the land described in this register unit. Sheet Nos. ST 29 NW, ST 29 NE, ST 29 SW.	Little Gellypistyll Farm, Tranch, Pontypool. O.S. Nos. (1920 Edition), 1629, 1658, 1659, 1660, 1660A, 1662, 1663, 1664, 1665, 2053, 2057, 2067. (31.344 acres). Nentsland Fields, Pantygasseg, Pontypool. O.S. Nos. (1920 Edition), 2081, 2083, 2085, 2085A, 2086, 2087. (7.325 acres). Upper Gellypistyll Farm, Tranch, Pontypool. O.S. Nos. (1920 Edition), 1363, 3967, 5169, 5261, 5553, 6062, 7277, 7359, 7962, 8255, 8552, 8867, 9159. (39.5 acres).
23 20.8.69	722 23.7.69	The Secretary of State for Wales per Forestry Commission Churchill House, Churchill Way <i>Cardiff Entry No. 41</i>	To graze 380 sheep over the whole of the land described in this Register Unit	Rhyeg Fach Farm and Penybant Farm as shown verged red on plan attached to application.
24 20.8.69	723 23.7.69	The Secretary of State for Wales per Forestry Commission Churchill House Churchill Way <i>Cardiff See Entry No. 41</i>	To graze 1,750 sheep over the whole of the land described in this Register Unit	Trwyn, Ysguborwen, Hafod Owen, Cymo Farms as shown verged red on plan attached to application
25 2nd Jan 1970	812 30.12.69	Trustees of Llanover Estate. <i>23 Gold Top</i> <i>See Entry No. 41</i>	To Graze:- 1. 460 sheep including lambs, 10 cattle. 2. 500 sheep including lambs, 10 cattle. 3. 250 sheep including lambs, 10 cattle. 4. 150 sheep including lambs, 10 cattle. 5. 250 sheep including lambs, 10 cattle. over part of the land described in the register unit, edged red and marked 'E' on plan.	1. Penrhingwair Uchaf edged blue. 2. Pen-y-Caeau edged green. 3. Cefn-Rhos-y-rbedd edged brown. marked 'F'. 4. Old Crumlin Farm edged yellow. 5. Pent Farm edged orange
26 2nd Jan 1970	819 31.12.69	Mr. R. H. Hanbury-Tenison, Pontypool Park Estate, Park Estate Office, Pontymoile, Pontypool, Mon. <i>See Entry No. 42</i>	To Graze:- 1. 50 sheep and 3 cattle and the right to cut rushes and fern over the whole of the land described in this register unit. 2. 160 sheep over the whole of the land described in this register unit. <i>To graze 65 ewes over that part of the unit land of which the Richard Hanbury-Tenison is not the registered owner</i>	1. Land part of Coedcae Watkin Daffyd. 2. Gelligravog Farm. coloured green on plan.

No. and date of note

Notes

See table 1 on sheet 1 of the section.

- 1 " " " " " " " "
- 2 " " " " " " " "
- 3 " " " " " " " "
- 4 " " " " " " " "
- 5 " " " " " " " "
- 6 " " " " " " " "
- 7 " " " " " " " "
- 8 " " " " " " " "
- 9 " " " " " " " "
- 10 " " " " " " " "
- 11 " " " " " " " "

No. and date of note

Notes

Register of RIGHTS OVER COMMON

NOTE: This section contains the registration of every right of common registered under the Act as exercisable over the whole or any part of the land described in the land section of this register unit.

See Overleaf for Notes

RIGHTS SECTION—Sheet No. 5

1 No. and date of entry	2 No. and date of application	3 Name and address of every applicant for registration, and the capacity in which he applied	4 Particulars of the right of common, and of the land over which it is exercisable	5 Particulars of the land (if any) to which the right is attached
27 6.10.86	30 28.6.68	The registration at entry No. 1 above which was made on 30 September 1986 with the following modifications: In column 4 for "30 sheep read 302 ewes and 61 horses or 61 cattle or ewes and for horses and 302 units one ewe with her lambs counting as one unit and one horse or one head of cattle counting as five units, over the whole of the land comprised in this register unit. In column 5 read "Rhyany Ganol Farm, Abercromby 72 acres.	disputed, became final on 30 " is lambs" for 60 cattle read " a for cattle together to a limit of unit and one horse or one head of the land comprised in this	
28 6.10.86	103 28.2.68	The registration at entry No. 2 above which was made on 30 September 1986 with the following modifications: In column 4 for "350 sheep read 197 ewes and 140 horses or 140 cattle or ewes and for horses and 197 units one ewe and her lambs counting as five units, over the whole of the land described in this register unit.	disputed, became final on 10 cattle for lambs" for 10 cattle for horses and for cattle for lambs counting as one unit and one head of cattle counting as five units, over the	
29 6.10.86	104 28.2.68	The registration at entry No. 3 above which was made on 30 September 1986 with the following modifications: In column 4 for "190 sheep and lambs read " 61 ewes with their lambs	disputed, became final on 61 ewes with their lambs	

Register of RIGHTS OVER COMMONS

RIGHTS SECTION—Sheet No. 7

1 No. and date of entry	2 No. and date of application	3 Name and address of every applicant for registration, and the capacity in which he applied	4 Particulars of the right of common, and of the land over which it is exercisable	5 Particulars of the land (if any) to which the right is attached
32	10.7			
6.10.80	25.2.68			
33	10.8			
6.10.80	25.2.68			

NOTE: This section contains the registration of every right of common registered under the Act as exercisable over the whole or any part of the land described in the land section of this register unit.

Registrations authority **GOVERNMENT**
 Register unit No. **C 1 25**
 Edition No.

See Overleaf for Notes

and from over that part of the land comprised in the register unit of which the trustees of the Flanore Estate are not the registered owners (Choburn H)

The registration at entry No. 6 above, being disrupted, became final on 30th September 1980 with the following modification:
 "For 500 sheep including lambs" read "488 ewes with their lambs" for "20 cattle" read "or 98 horses or 98 cattle or ewes and/or horses and/or cattle together to a limit of 488 units, one ewe with her lambs counting as one unit and one horse or one head of cattle counting as five units and to cut from and replace over that part of the land comprised in this register unit of which the trustees of the Flanore Estate are not the registered owners (Choburn H)

The registration at entry No. 7 above, being disrupted, became final on 30th September 1980 with the following modification:
 "For 500 sheep including lambs" read "495 ewes and/or horses and/or cattle together to a limit of 495 units one ewe with her lambs counting as one unit and one horse or one head of cattle counting as five units and to cut from and replace over that part of the land comprised in the register unit of which the trustees of the Flanore Estate are not the registered owners (Choburn H)

Note: This section contains the registration of every right of common registered under the Act as exercisable over the whole or any part of the land described in the land section of this register unit.

Register of RIGHTS OVER COMMON

See Overleaf for Notes

RIGHTS SECTION—Sheet No. 8

1 No. and date of entry	2 No. and date of application	3 Name and address of every applicant for registration, and the capacity in which he applied	4 Particulars of the right of common, and of the land over which it is exercisable	5 Particulars of the land (if any) to which the right is attached
34 6.10.86	109 28.2.68	The registration at entry No. 8 above which was dispensed with on 20 th September 1986	entry No. 8 above which was dispensed with on 20 th September 1986	became void on 20 th September 1986
35 6.10.86	110 28.2.68	The registration at entry No. 9 above which was dispensed with on 20 th September 1986	entry No. 9 above which was dispensed with on 20 th September 1986	became void on 20 th September 1986
36a 6.10.86	111 28.2.68	The registration at entry No. 10 above which was dispensed with on 20 th September 1986	entry No. 10 above which was dispensed with on 20 th September 1986	became void on 20 th September 1986
		The registration at entry No. 10 above which was dispensed with on 20 th September 1986	entry No. 10 above which was dispensed with on 20 th September 1986	became void on 20 th September 1986

VOID, AIMS TO EXERCISE every right of common registered under the Act as exercisable over the whole or any part of the land described in the land section of this register unit.

GWENT

Register unit No. 51285
Edition No.

Register of RIGHTS OVER COMMON

See Overleaf for Notes

Printed in the UK for HMSO, DC 8827516 2M 1298

RIGHTS SECTION—Sheet No. 9

1 No. and date of entry	2 No. and date of application	3 Name and address of every applicant for registration, and the capacity in which he applied	4 Particulars of the right of common, and of the land over which it is exercisable	5 Particulars of the land (if any) to which the right is attached
366	111	In column 4 for 10B	read "to graze 50 ewes with	the 10 horses on 10 horses on 10
6-10-86	28-2-86	cattle or ewes and for horses and for	counting as one unit and one horse or one head of cattle	to a limit of 50 units and
		ewe and for lambs	and to cut meadows and fern over that part of the land	Trustees of the Gloucester Estate
		counting as five units	registered unit of which the	
		comprised in this	ed owner	
		are not the registe		
37	112	The registration at entry No. 11 above being disputed		became final on 30 th
6-10-86	28-2-68	September 1986 with	the following modifications -	
		"For 250 sheep and	lambs read "237 ewes with	the 10 horses or 48 horses
		48 cattle or ewes and	for horses and for cattle together to a limit of 187 units,	
		one ewe with for lambs	counting as one unit and one horse or one head of	
		cattle counting as five	units and to cut meadows and fern over that part of	
		the land comprised	in this register unit of which the Trustees of the Gloucester	
		Estate are not the	registered owners. (column 4)	
38	113	The registration at entry No. 12 above being disputed		became final on 30 th
6-10-86	28-2-68	September 1986 with	the following modifications:-	
		"In column 4 for	150 ewes plus lambs" read "181 ewes with the 10 horses	
		for 10 cattle read	or 36 horses or 36 cattle or	cows and for horses and for

Register of RIGHTS OVER COMMON

RIGHTS SECTION—Sheet No. 11

1 No. and date of entry	2 No. and date of application	3 Name and address of every applicant for registration, and the capacity in which he applied	4 Particulars of the right of common, and of the land over which it is exercisable	5 Particulars of the land (if any) to which the right is attached
A1	151	The registrations at entries 15, 16, 17 and 18 which were diappointed became void on		
6.10.86	6.5.68	30 th September 1986		
	161	The registrations at entries 19, 20, 21, 22, 23, 24 and 25 which were diappointed became void on		
	6.5.68	30 th September 1986		
	258			
	315			
	314			
	14.6.68			
	414			
	26.6.68			
	415			
	26.6.68			
	481			
	26.6.68			
	678			
	25.8.68			
	722			
	23.7.69			
	723			
	23.7.69			

REGISTERED AUTHORITY
 Register unit No. C.A. 25
 Edition No.

See Overleaf for Notes

NOTE: This section contains the registration of every right of common registered under the Act as exercisable over the whole or any part of the land described in the land section of this register unit.

GWENT

Register unit No. C. 1. 25
Edition No.

Register of RIGHTS OVER COMMONS

See Overleaf for Notes

Printed in the UK for HMSO, Dtd 8/2/76 2M 1238

RIGHTS SECTION—Sheet No. 12

1 No. and date of entry	2 No. and date of application	3 Name and address of every applicant for registration, and the capacity in which he applied	4 Particulars of the right of common, and of the land over which it is exercisable	5 Particulars of the land (if any) to which the right is attached
	812			
	30.12.69			
42	819			
6.10.80	31.12.69	The registration of 1.12.1986 subject to the In column 4 for Moses and Fern and Lambton that part Richard Harbury Tenison is not the registered owner (blooded as water staffed)	1. The right of common, and of the land over which it is exercisable, is a right of common of pasture, to graze 50 sheep and 100 horses or 96 cattle or a combination of stock to a limit of 141 units, one ewe with her lambs counting as one unit and one horse or one head of cattle counting as 5 units and to cut masts and fern over the whole of the land described in this register unit.	came final on 30 th September, 1980 cattle and right to cut to graze 67 acres with their sheep and horses, unit of 1000 lbs. Clanshon Farm, Newbridge (97 acres)
43	111	Mrs. Maloney Clanshon Farm, Newbridge	To graze 441 ewes with their lambs or 96 horses or 96 cattle or a combination of stock to a limit of 141 units, one ewe with her lambs counting as one unit and one horse or one head of cattle counting as 5 units and to cut masts and fern over the whole of the land described in this register unit.	
1.10.86 (Part)				

Register of

Rights Over Common

Register unit No. CL25

Edition No.

Note: This section contains the registration of every right of common registered under the Act as exercisable over the whole or any part of the land described in the land section of this register unit.

RIGHTS SECTION—Sheet No. 13

See/Overleaf
for Notes

1 No. and date of entry	2 No. and date of application	3 Name and address of every applicant for registration, and the capacity in which he applied	4 Particulars of the right of common, and of the land over which it is exercisable	5 Particulars of the land (if any) to which the right is attached
44 16/10/86	III (part)	Mr & Mrs Marland	To graze 155 ewes with their lambs or 33 horses or 33 cattle or a combination of such stock to a limit of 155 units, one ewe with her lambs counting as one unit and one horse or one head of cattle counting as 5 units and to cut rushes and fern over the whole of the land described in the register unit	Hafod Fach Farm, Abercarn (34 acres)
45 15/10/03		Howard Oakley Vicary 60 Gwyddion Road, Crumlin	To graze 310 ewes with their lambs or 63 cattle or 63 horses or ewes and/or horses and/or cattle together to a limit of 310 units, one ewe with her lambs counting as one unit and one horse or one head of cattle counting as five units and to cut rushes and fern over the whole of the land comprised in this register unit	Land formerly part of Blaengwrney Farm, Mynydd Maen, Near Crumlin 77.64 acres
46 15/10/03		Edward Andrew Hallet and Anne Janet Lamont	To graze 101 ewes with thier lambs or 20 cattle or 20 horses or ewes and/or horses and/or cattle together to a limit of 101 units, one ewe with her lambs counting as one unit and one horse or one head of cattle counting as five units	Blaengwrney Farm (formerly Blaengwrney Farm), Mynydd Maen, Near Crumlin 25.36 acres
47 31/03/06		David Leslie Lewis Rhyseg Fawr Farm, Cwmcairn	To graze 286 ewes with their lambs "read" or 48 horses or 48 cattle or ewes and/or horses and/or cattle together to a limit of 286 units one ewe with her lambs counting as one unit and one horse or one head of cattle counting as five units and to cut fern and rushes over that part of the land comprised in this register unit of which the Trustees of the Llanover Estate are not the registered owners	Part of Rhyseg Fawr Farm, Cwmcairn
48 31/03/06		Gareth Thomas Roberts of Cefn Rhyseg Farm, Rhyseg Fawr, Cwmcairn, Crosskeys	To graze 202 ewes with their lambs or 40 horses or 40 cattle or ewes and/or horses and/or cattle together to a limit of 202 units one ewe with her lambs counting as one unit and one horse or one head of cattle counting as five units and to cut fern and rushes over that part of the land comprised in this register unit of which the Trustees of the Llanover Estate are not the registered owners	Part of Rhyseg Fawr Farm, Cwmcairn

4

15
16 H.P.
17 H.L.

SHEET ST 29 NW

15 J
16 H.P.
15 J

CL 25 (Part)

ORDNANCE SURVEY
Scale 1:10,560 or 6 Inches to 1 Mile

48

SHEET ST 29 NW

12



THE NATIONAL GRID
TO GIVE A SAFER REFERENCE POINT TO US USERS

GRID	GRID	GRID
100 000	100 000	100 000
100 000	100 000	100 000
100 000	100 000	100 000

THE NATIONAL GRID
TO GIVE A SAFER REFERENCE POINT TO US USERS

THE NATIONAL GRID is a system of reference points for the Ordnance Survey maps of Great Britain. It is based on the Airy spheroid and is defined by the intersection of the central meridian of the spheroid with the equator. The grid is divided into squares of 100,000 feet by 100,000 feet. The grid is used to give a reference point to the corners of the maps. The grid is also used to give a reference point to the corners of the maps. The grid is also used to give a reference point to the corners of the maps.

THE NATIONAL GRID
TO GIVE A SAFER REFERENCE POINT TO US USERS

GRID	GRID	GRID
100 000	100 000	100 000
100 000	100 000	100 000
100 000	100 000	100 000

THE NATIONAL GRID
TO GIVE A SAFER REFERENCE POINT TO US USERS

GRID	GRID	GRID
100 000	100 000	100 000
100 000	100 000	100 000
100 000	100 000	100 000

THE NATIONAL GRID
TO GIVE A SAFER REFERENCE POINT TO US USERS

GRID	GRID	GRID
100 000	100 000	100 000
100 000	100 000	100 000
100 000	100 000	100 000

PLAN SET B
8, 9 + 9A
PLAN NO.
CL 25

Drawn by the Director General of the V.E.C. CHESHAM, SURREY, ENGL.

Symbol	Description	Symbol	Description
[Symbol]	[Description]	[Symbol]	[Description]
[Symbol]	[Description]	[Symbol]	[Description]
[Symbol]	[Description]	[Symbol]	[Description]

SHEET ST 29 NW

SHEET ST 29 NW
MONMOUTHSHIRE

Rosie Lewis

From: Martin Lennon [REDACTED]
Sent: 18 April 2024 10:00
To: Rory Hutchings
Cc: [REDACTED]
Subject: RE: Mynydd Maen Cable Route [HCRLAW-LIVE.FID12445051]

Rory

I confirm NP20 Ltd grants consent to the making of the Section 38 application over Mynydd Maen common land.

Cil on ydd farmland outside of the common is still held by Llanover estate.

Regards

Martin

Martin Lennon BSc MRICS
Llanarth & Llanover Newport Estate Office

[REDACTED]

Office
DL

[REDACTED]

This email and any attachment is intended solely for the individual to whom it is addressed. It may be confidential and the subject of legal professional privilege. Any disclosure, use, storage or copying of this email without the consent of the sender is strictly prohibited.

If you are not the intended recipient of this email, or have received this email in error, please notify us by telephone on 01633 263036, then delete the email from your system.

Any views or opinions expressed are solely those of the author and do not necessarily represent those of this business.

No representation is made that this email or its attachments is free from viruses.
